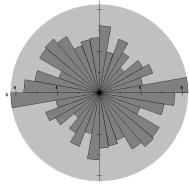



2002

2004

Alle begravede dale

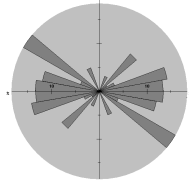


L = 1023 km

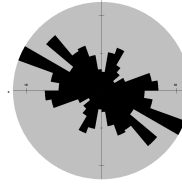


L = 1802 km

Vendsyssel

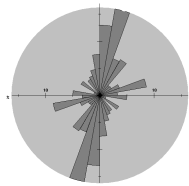


L = 22 km

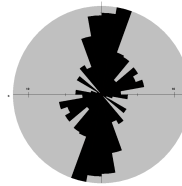


L = 135 km

Himmerland

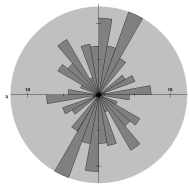


L = 71 km

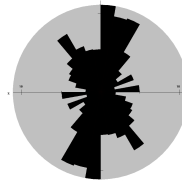


L = 119 km

Nordvestjylland

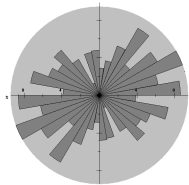


L = 178 km

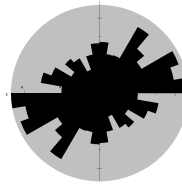


L = 359 km

Østjylland

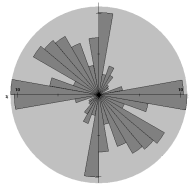


L = 300 km

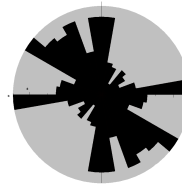


L = 405 km

Sydvestjylland

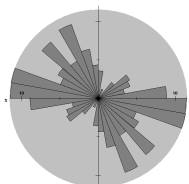


L = 184 km

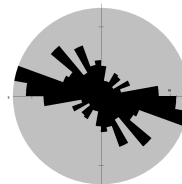


L = 226 km

Sydøstjylland

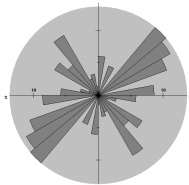


L = 228 km

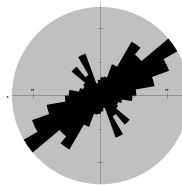


L = 378 km

Fyn



L = 41 km



L = 181 km

Bilag 5

Rosetter for alle regioner. Sammenligning mellem 2002 og 2004

Rosetterne viser den summerede længde indenfor 10-graders intervaller. "L" angiver samlet længde